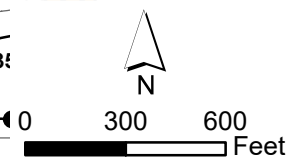
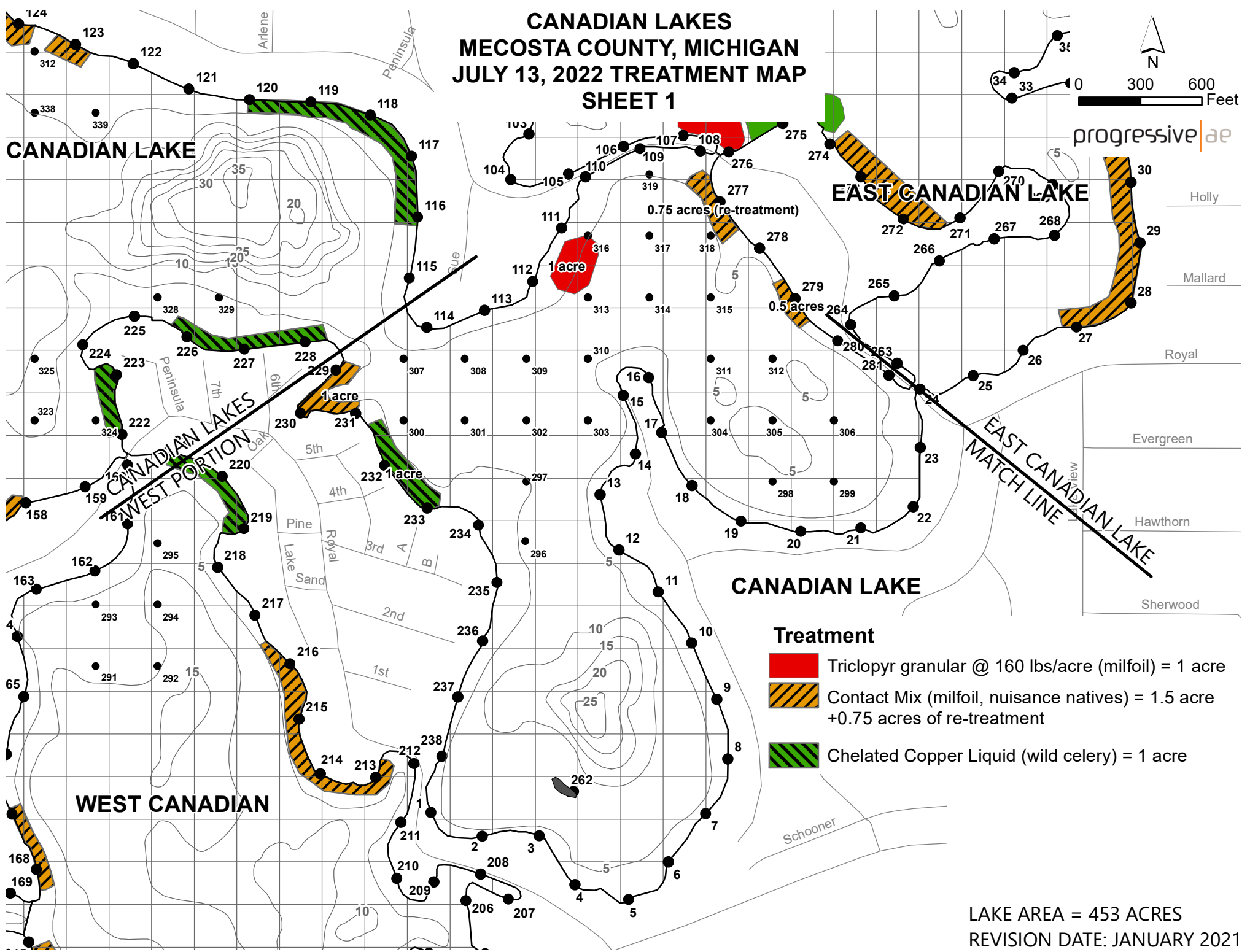


# CANADIAN LAKES MECOSTA COUNTY, MICHIGAN JULY 13, 2022 TREATMENT MAP SHEET 1



progressive|ae

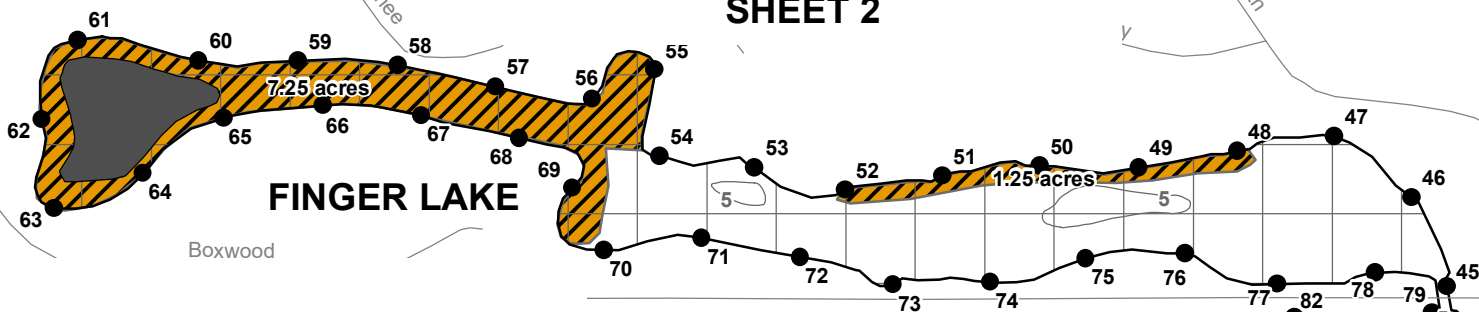
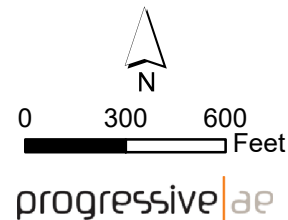


- Treatment**
- Triclopyr granular @ 160 lbs/acre (milfoil) = 1 acre
  - Contact Mix (milfoil, nuisance natives) = 1.5 acre +0.75 acres of re-treatment
  - Chelated Copper Liquid (wild celery) = 1 acre

LAKE AREA = 453 ACRES  
REVISION DATE: JANUARY 2021

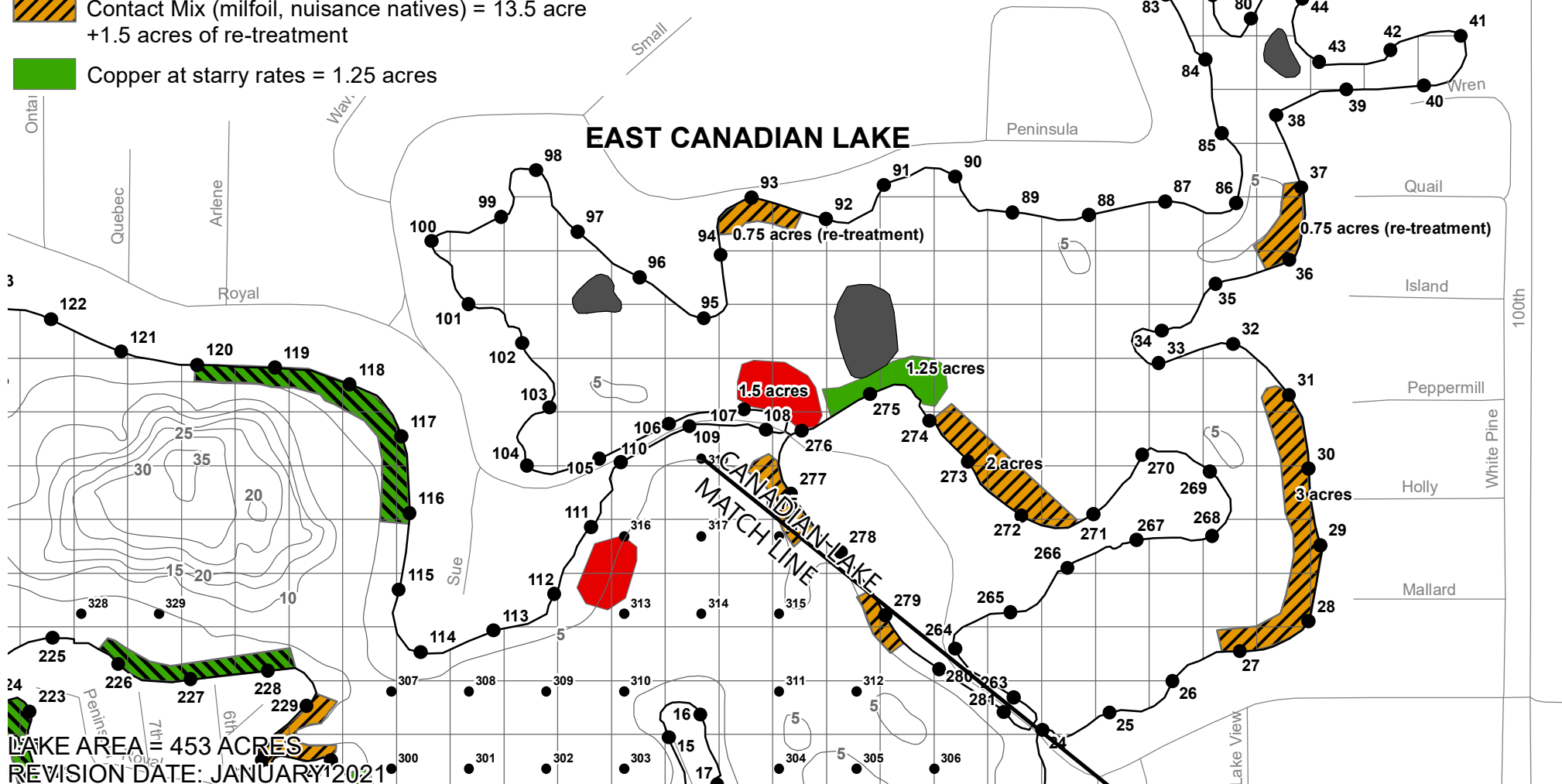
- Holly
- Mallard
- Royal
- Evergreen
- Hawthorn
- Sherwood

# CANADIAN LAKES MECOSTA COUNTY, MICHIGAN JULY 13, 2022 TREATMENT MAP SHEET 2



## Treatment

- Triclopyr granular @ 160 lbs/acre (milfoil) = 1.5 acres
- Contact Mix (milfoil, nuisance natives) = 13.5 acre +1.5 acres of re-treatment
- Copper at starry rates = 1.25 acres




LAKE AREA 453 ACRES  
REVISION DATE: JANUARY 2021

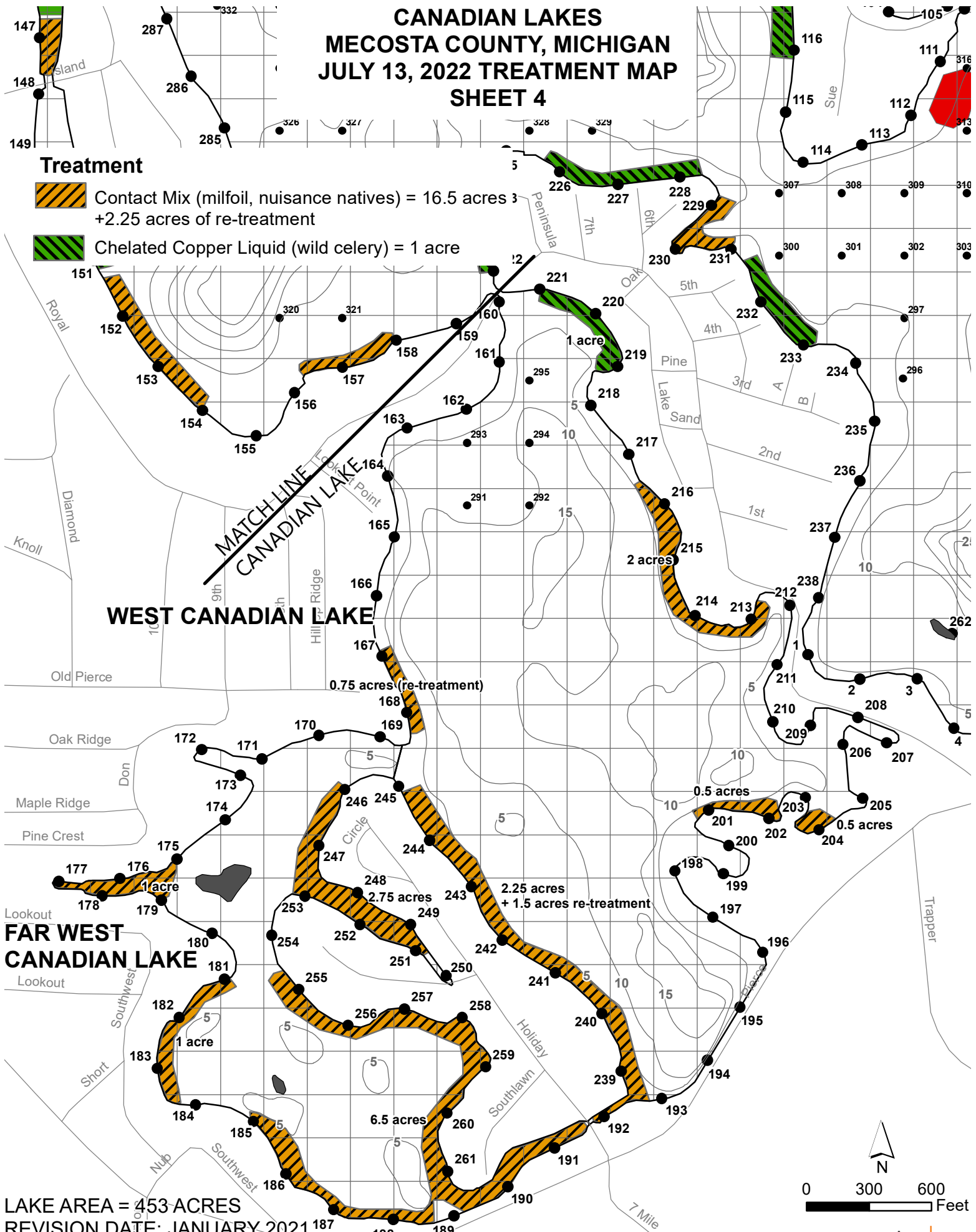


# CANADIAN LAKES MECOSTA COUNTY, MICHIGAN JULY 13, 2022 TREATMENT MAP SHEET 4

## Treatment

 Contact Mix (milfoil, nuisance natives) = 16.5 acres + 2.25 acres of re-treatment

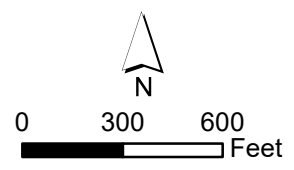
 Chelated Copper Liquid (wild celery) = 1 acre



LAKE AREA = 453 ACRES

REVISION DATE: JANUARY 2021

The applicator shall make adjustments, if needed, to comply with EGLE permit requirements.



progressive|ae

Little River


Madison

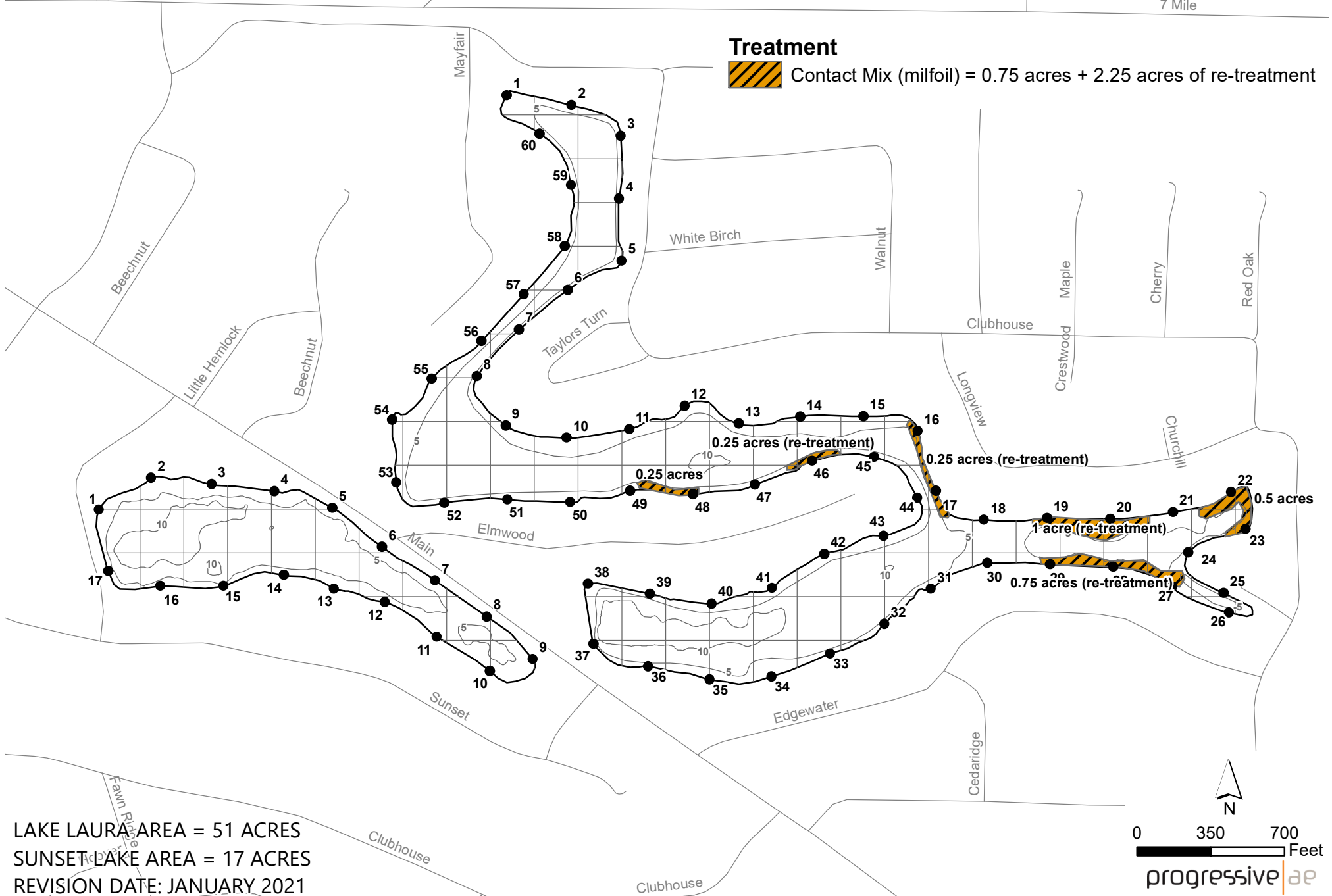
# LAKE LAURA AND SUNSET LAKE MECOSTA COUNTY, MICHIGAN JULY 13, 2022 TREATMENT MAP

90th

7 Mile

## Treatment

 Contact Mix (milfoil) = 0.75 acres + 2.25 acres of re-treatment



LAKE LAURA AREA = 51 ACRES  
 SUNSET LAKE AREA = 17 ACRES  
 REVISION DATE: JANUARY 2021

