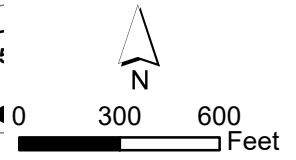
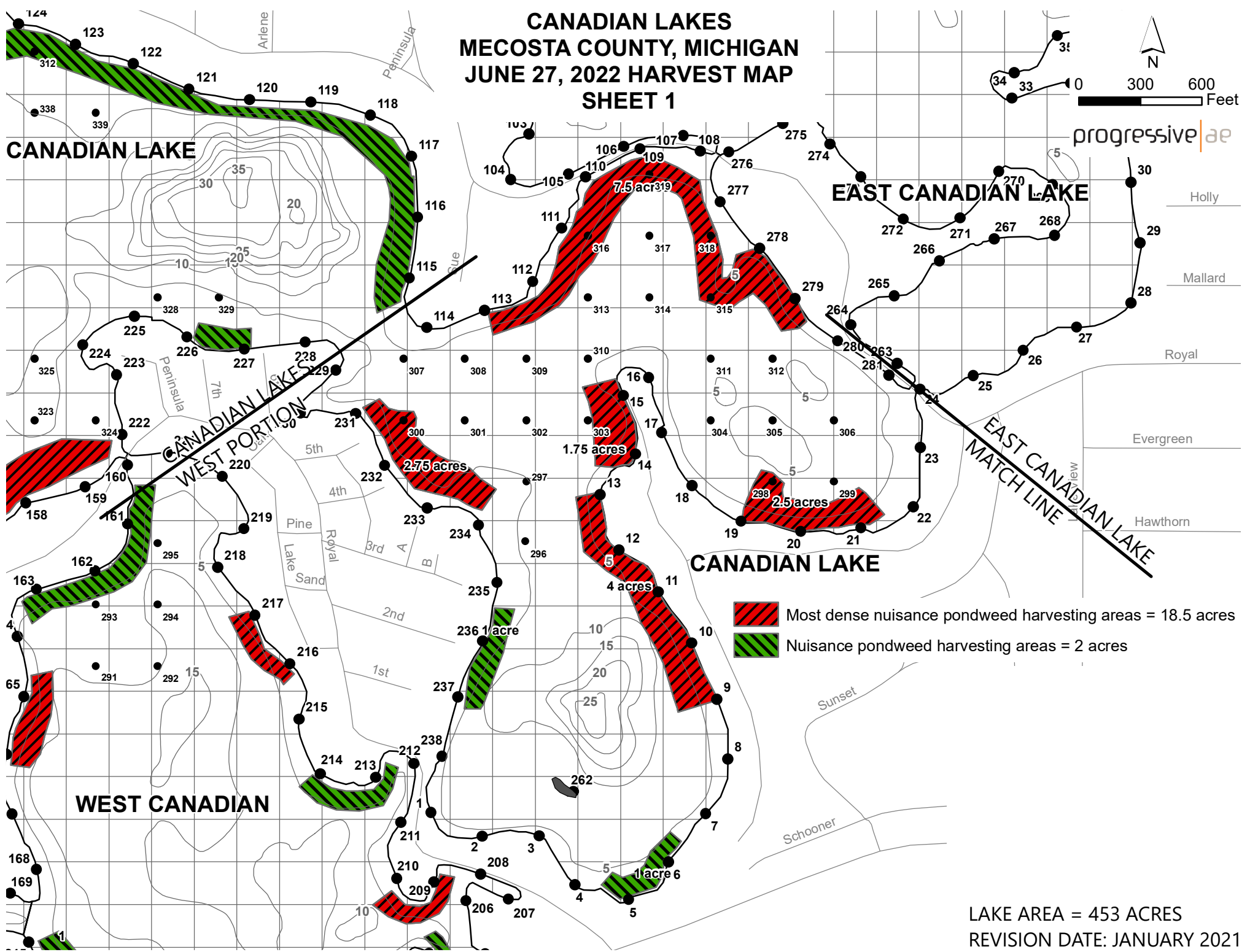


CANADIAN LAKES MECOSTA COUNTY, MICHIGAN JUNE 27, 2022 HARVEST MAP SHEET 1

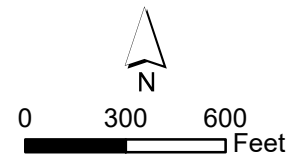


progressive|ae

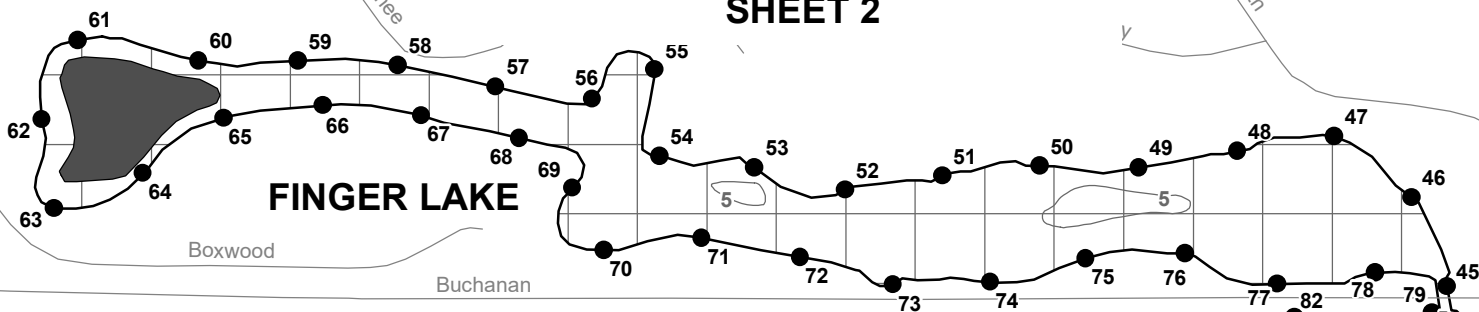


LAKE AREA = 453 ACRES
REVISION DATE: JANUARY 2021

CANADIAN LAKES MECOSTA COUNTY, MICHIGAN JUNE 27, 2022 HARVEST MAP SHEET 2

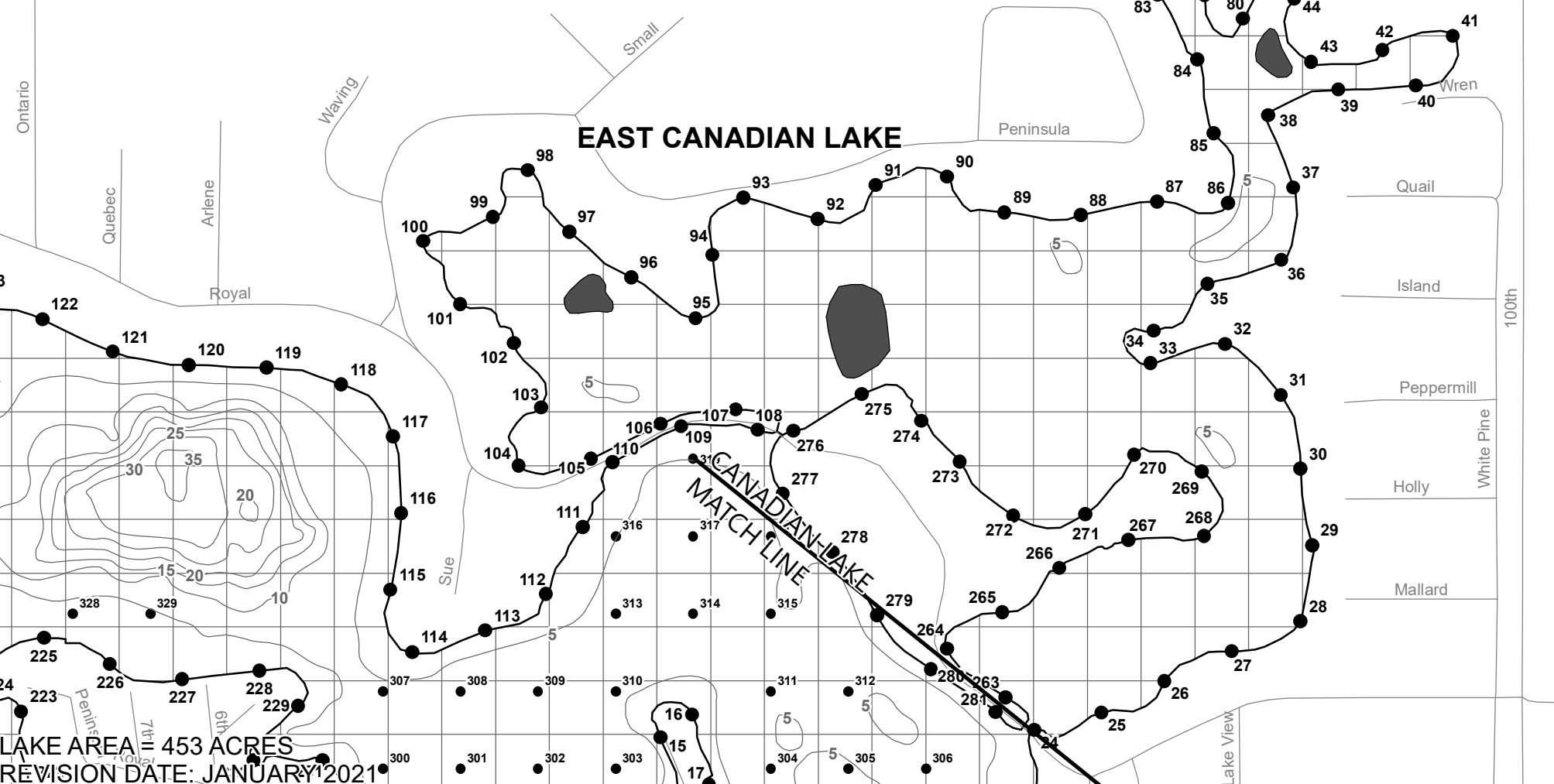


progressive|ae



FINGER LAKE

No commercial harvesting in this portion of Canadian Lakes at this time

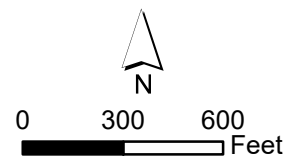
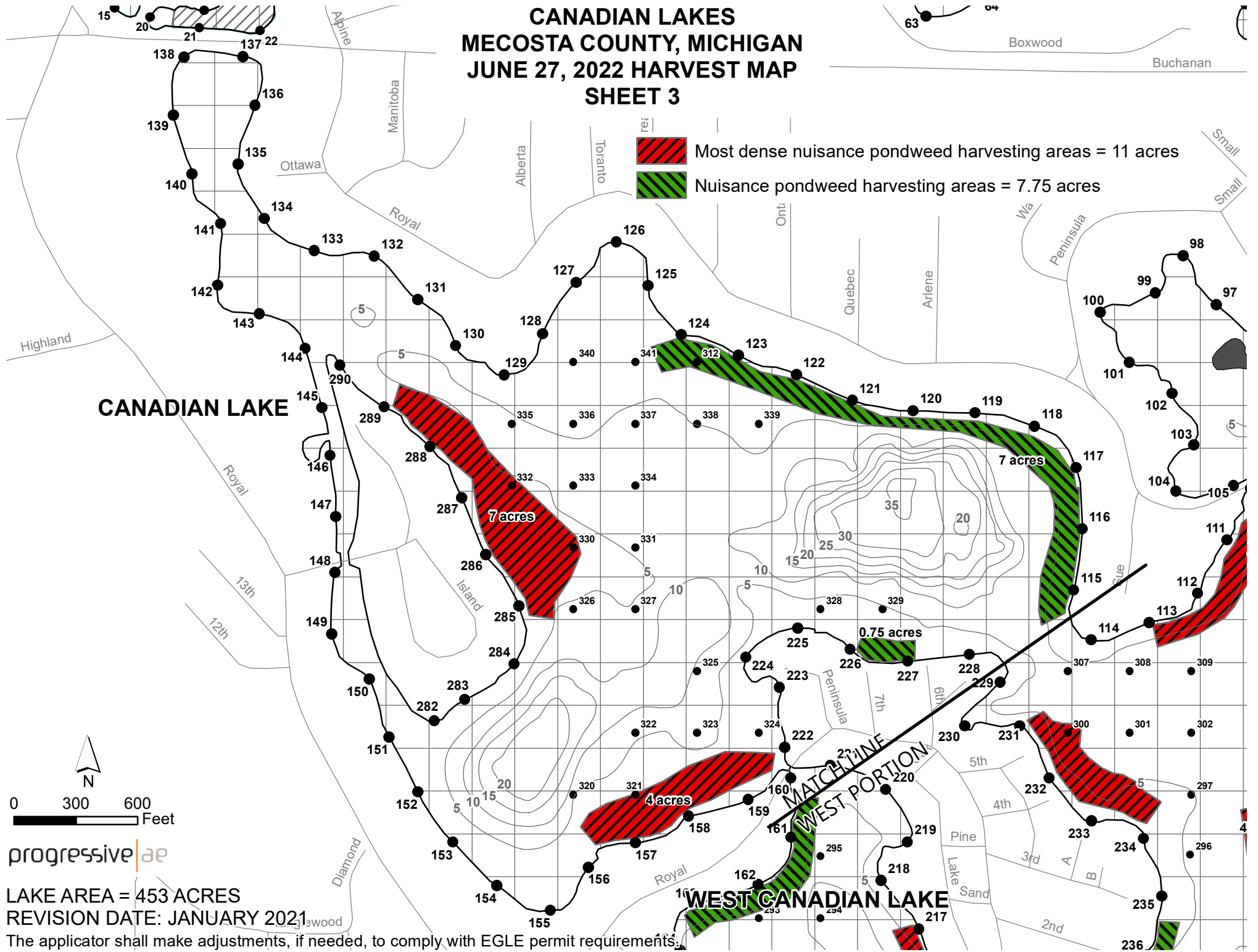


EAST CANADIAN LAKE

LAKE AREA 453 ACRES
REVISION DATE: JANUARY 2021

CANADIAN LAKES MECOSTA COUNTY, MICHIGAN JUNE 27, 2022 HARVEST MAP SHEET 3

Boxwood Buchanan





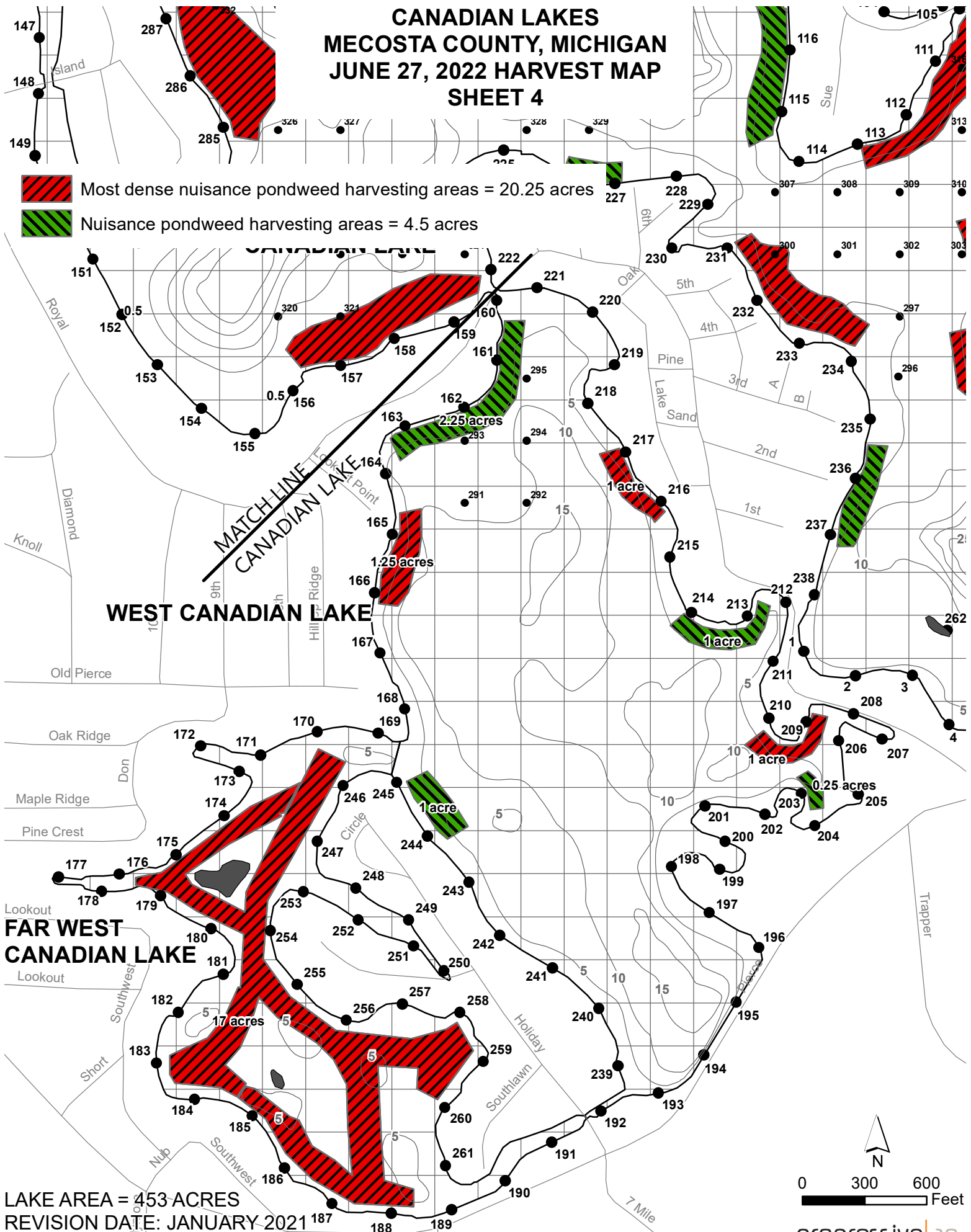
progressive|ae

LAKE AREA = 453 ACRES
REVISION DATE: JANUARY 2021

The applicator shall make adjustments, if needed, to comply with EGLE permit requirements.

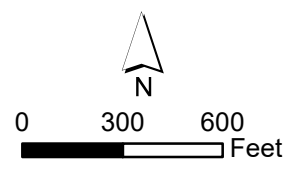
CANADIAN LAKES MECOSTA COUNTY, MICHIGAN JUNE 27, 2022 HARVEST MAP SHEET 4

-  Most dense nuisance pondweed harvesting areas = 20.25 acres
-  Nuisance pondweed harvesting areas = 4.5 acres



LAKE AREA = 453 ACRES
 REVISION DATE: JANUARY 2021

The applicator shall make adjustments, if needed, to comply with EGLE permit requirements.

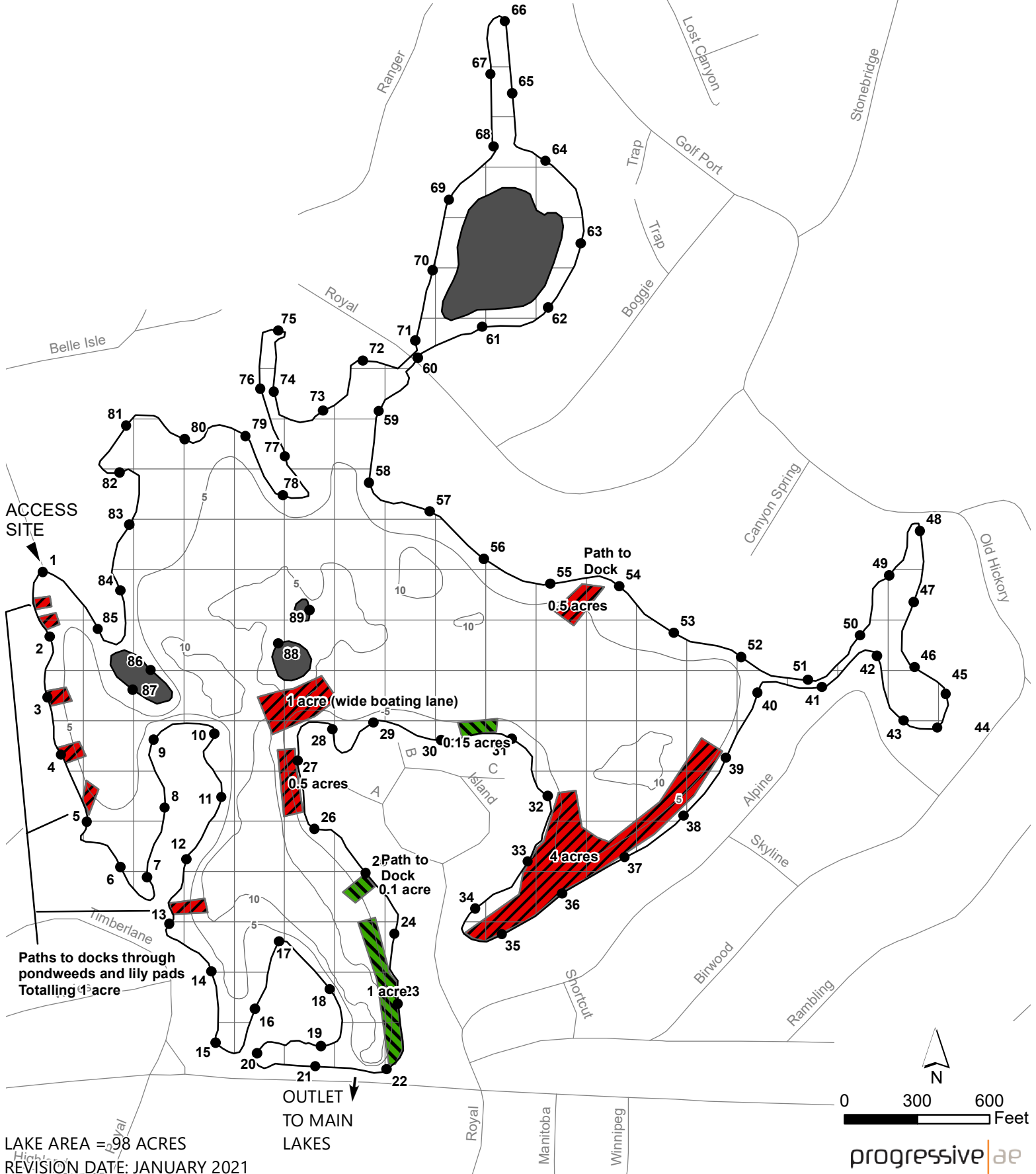


progressive|ae

LAKE OF THE CLOUDS MECOSTA COUNTY, MICHIGAN JUNE 29, 2022 HARVEST MAP

= 1 ACRE

- Most dense nuisance pondweed harvesting areas = 7 acres
- Nuisance pondweed harvesting areas = 1.25 acres



LAKE AREA = 98 ACRES
REVISION DATE: JANUARY 2021