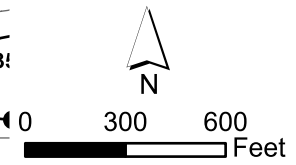


CANADIAN LAKES MECOSTA COUNTY, MICHIGAN TREATMENT MAP (SHEET 1) SURVEY DATE: AUGUST 5, 2024



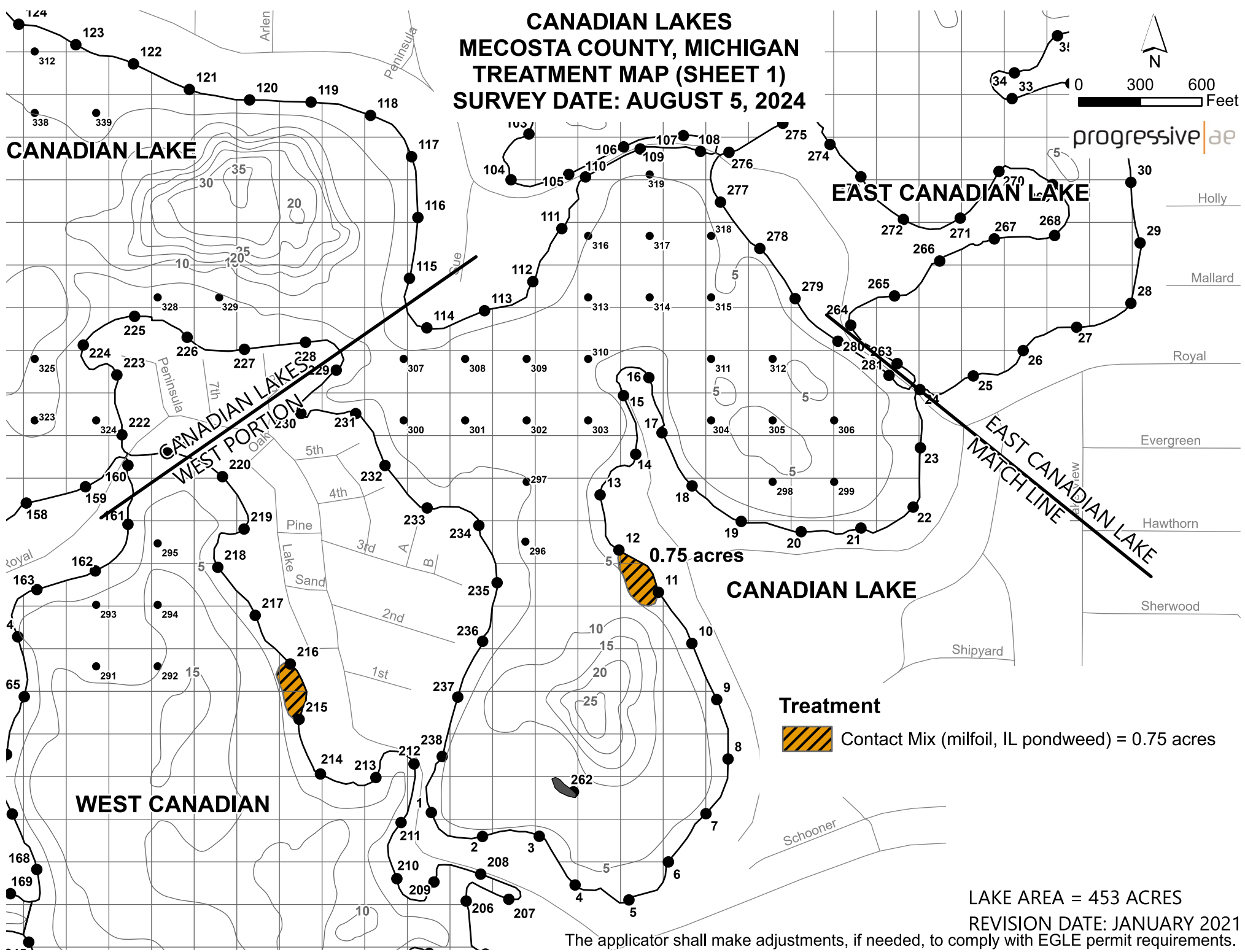
progressive | ae


CANADIAN LAKE

EAST CANADIAN LAKE

CANADIAN LAKE

WEST CANADIAN

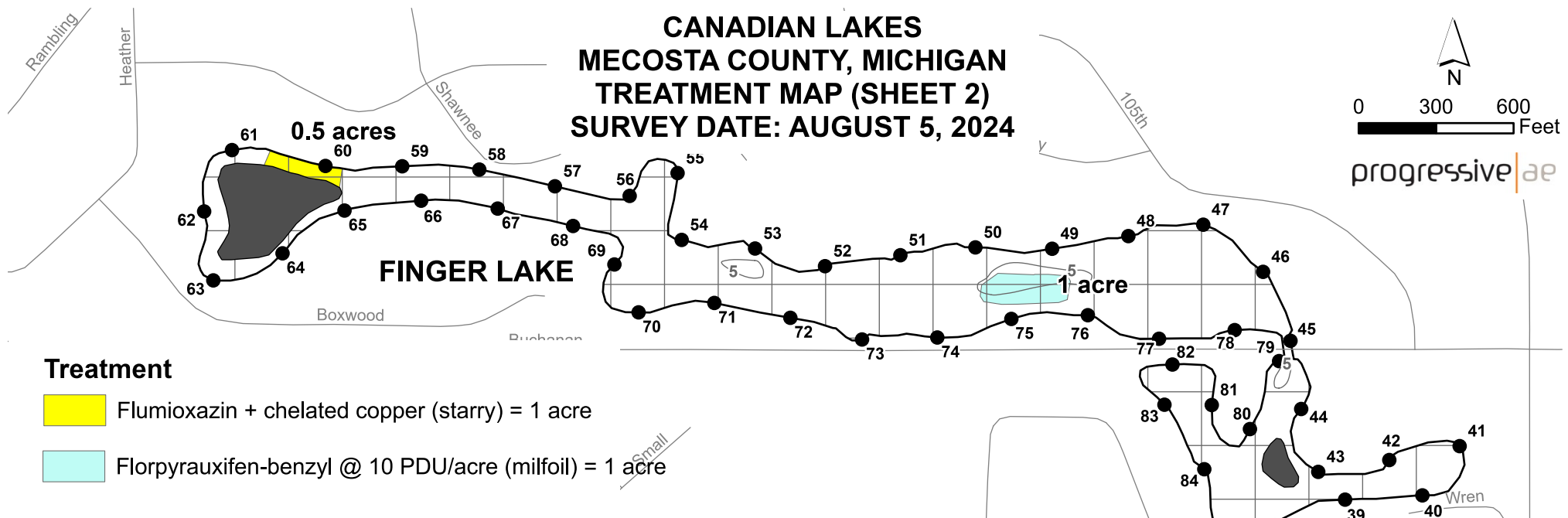
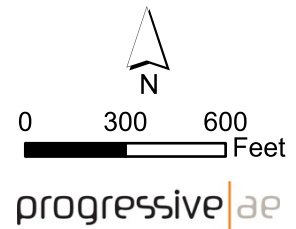


Treatment
 Contact Mix (milfoil, IL pondweed) = 0.75 acres

LAKE AREA = 453 ACRES
 REVISION DATE: JANUARY 2021

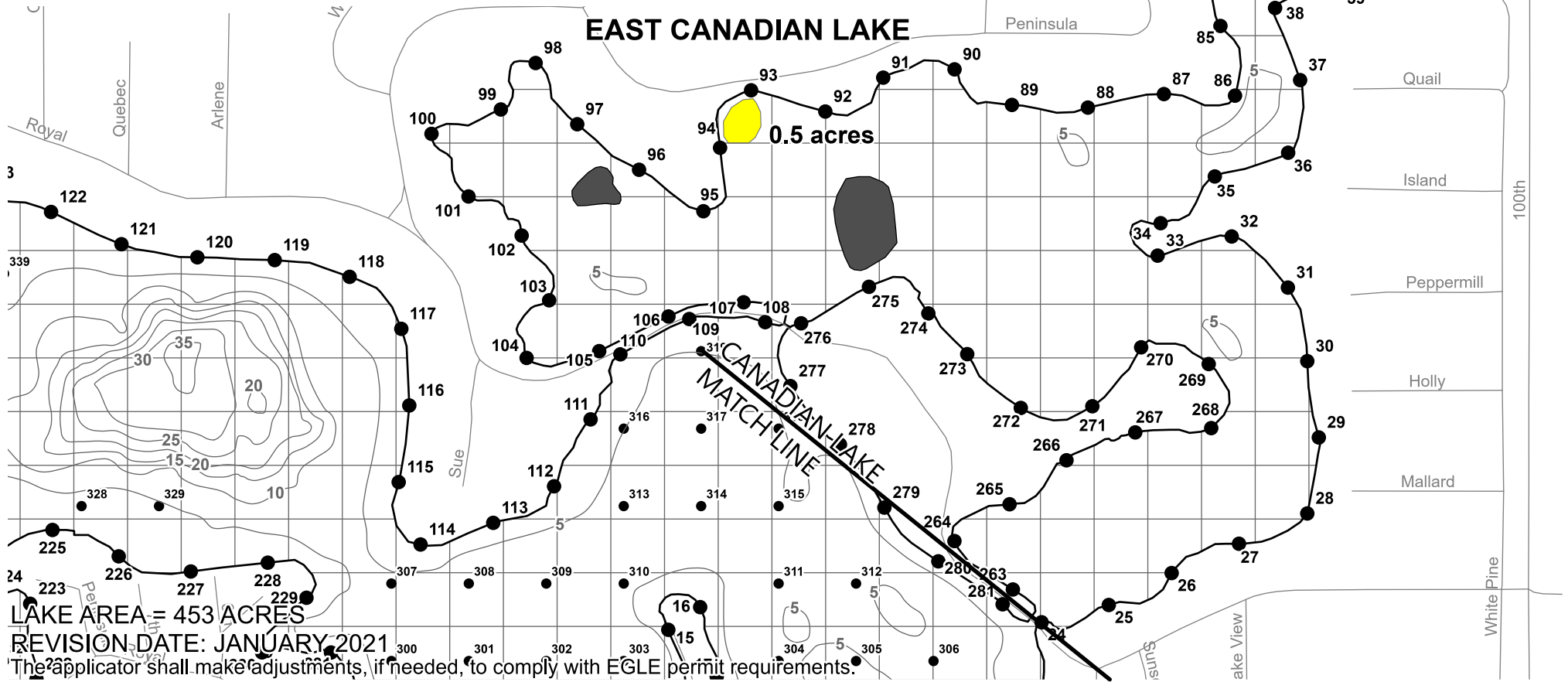
The applicator shall make adjustments, if needed, to comply with EGLE permit requirements.

CANADIAN LAKES MECOSTA COUNTY, MICHIGAN TREATMENT MAP (SHEET 2) SURVEY DATE: AUGUST 5, 2024



Treatment

- Flumioxazin + chelated copper (starry) = 1 acre
- Florpyrauxifen-benzyl @ 10 PDU/acre (milfoil) = 1 acre



LAKE AREA = 453 ACRES

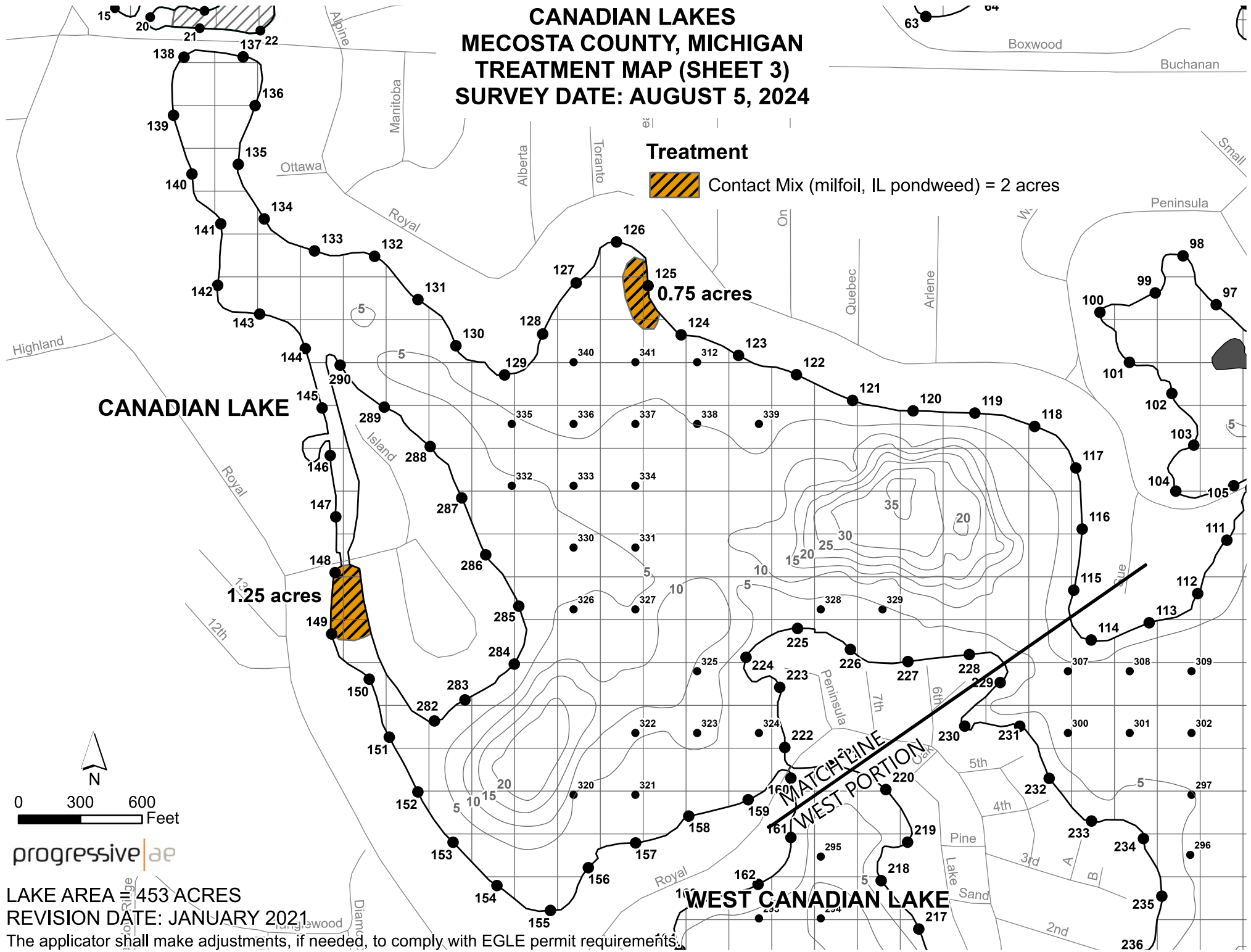
REVISION DATE: JANUARY 2021

The applicator shall make adjustments, if needed, to comply with EGLE permit requirements.

CANADIAN LAKES MECOSTA COUNTY, MICHIGAN TREATMENT MAP (SHEET 3) SURVEY DATE: AUGUST 5, 2024

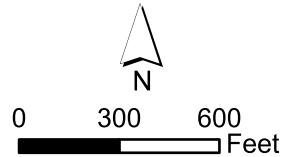
Treatment

Contact Mix (milfoil, IL pondweed) = 2 acres



CANADIAN LAKE

WEST CANADIAN LAKE




progressive | ae

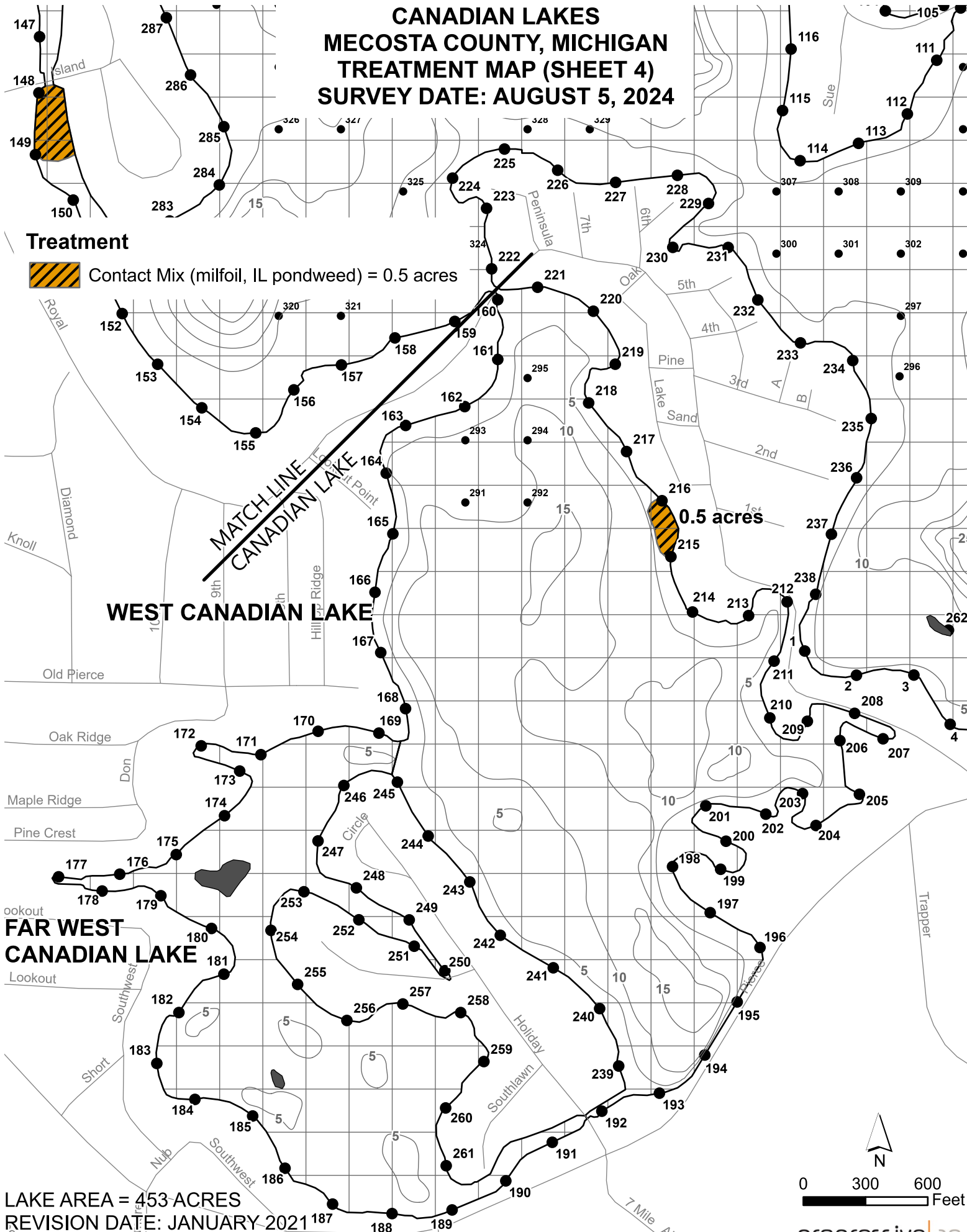
LAKE AREA 453 ACRES
REVISION DATE: JANUARY 2021

The applicator shall make adjustments, if needed, to comply with EGLE permit requirements.

CANADIAN LAKES MECOSTA COUNTY, MICHIGAN TREATMENT MAP (SHEET 4) SURVEY DATE: AUGUST 5, 2024

Treatment

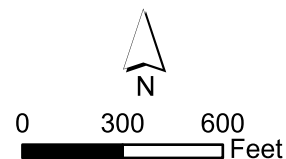
 Contact Mix (milfoil, IL pondweed) = 0.5 acres



LAKE AREA = 453 ACRES

REVISION DATE: JANUARY 2021

The applicator shall make adjustments, if needed, to comply with EGLE permit requirements.



progressive|ae